
















# Proposed Downtown Mixed Use Zone City of Donald

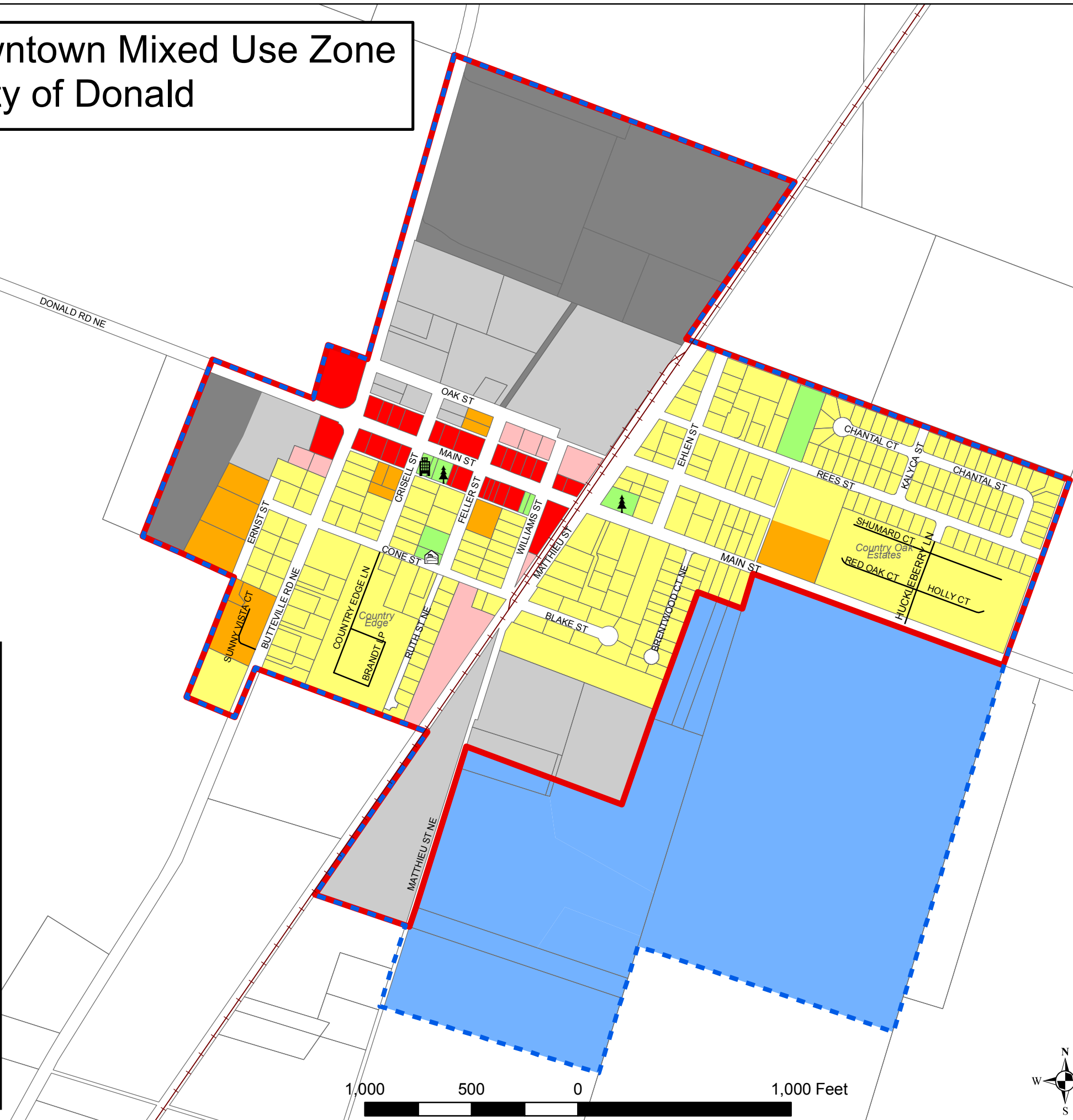
**Legend**

**Name**

-  City Hall
-  Fire Hall
-  Park
-  Railroads
-  Urban Growth Boundary
-  City Limits
-  Private Roads

**Zoning Designations**

-  Proposed DMU Zone
-  R7 (Single-Family Residential)
-  RM (Multi-Family Residential)
-  C (Commercial)
-  I (Industrial)
-  EI (Employment Industrial)
-  P (Public)
-  UT-20 (Urban Transition- 20 Acre)



<b>Map Date</b>	1/25/19
<b>Author</b>	LH
<b>Approved By</b>	Holly Byram
<b>Ordinance</b>	N/A
r:/city/Donald/ProposedDMU_Jan19.mxd	