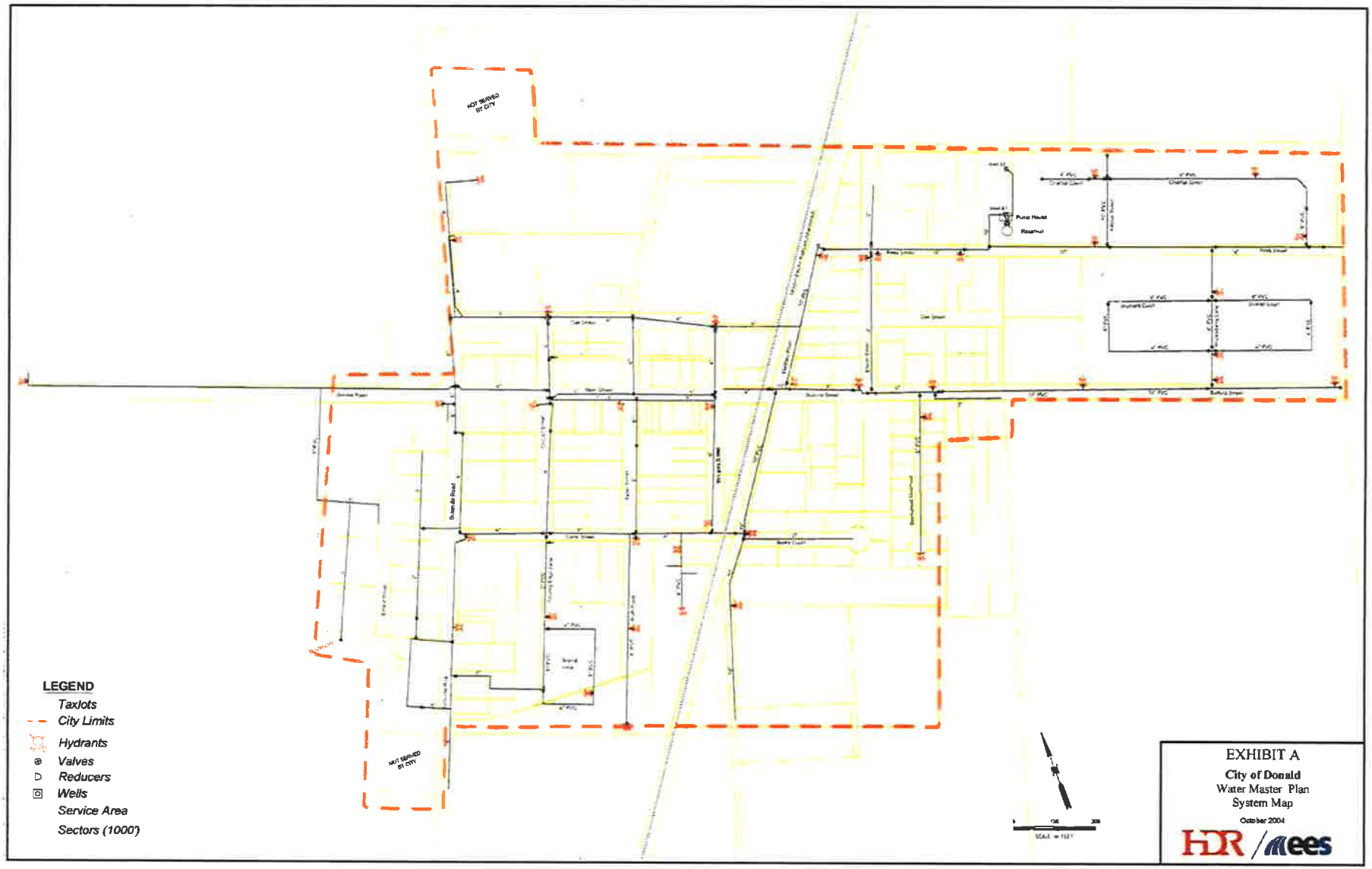
NOT SERVED BY CITY
NOT SERVED BY CITY
Pump House
Roughnor
LEGEND
Taxlots
City Limits
Hydrants
Valves
Reducers
Wells
Service Area
Sectors (1000')
EXHIBIT A
City of Donald
Water Master Plan
System Map
October 2004
HDR / ees

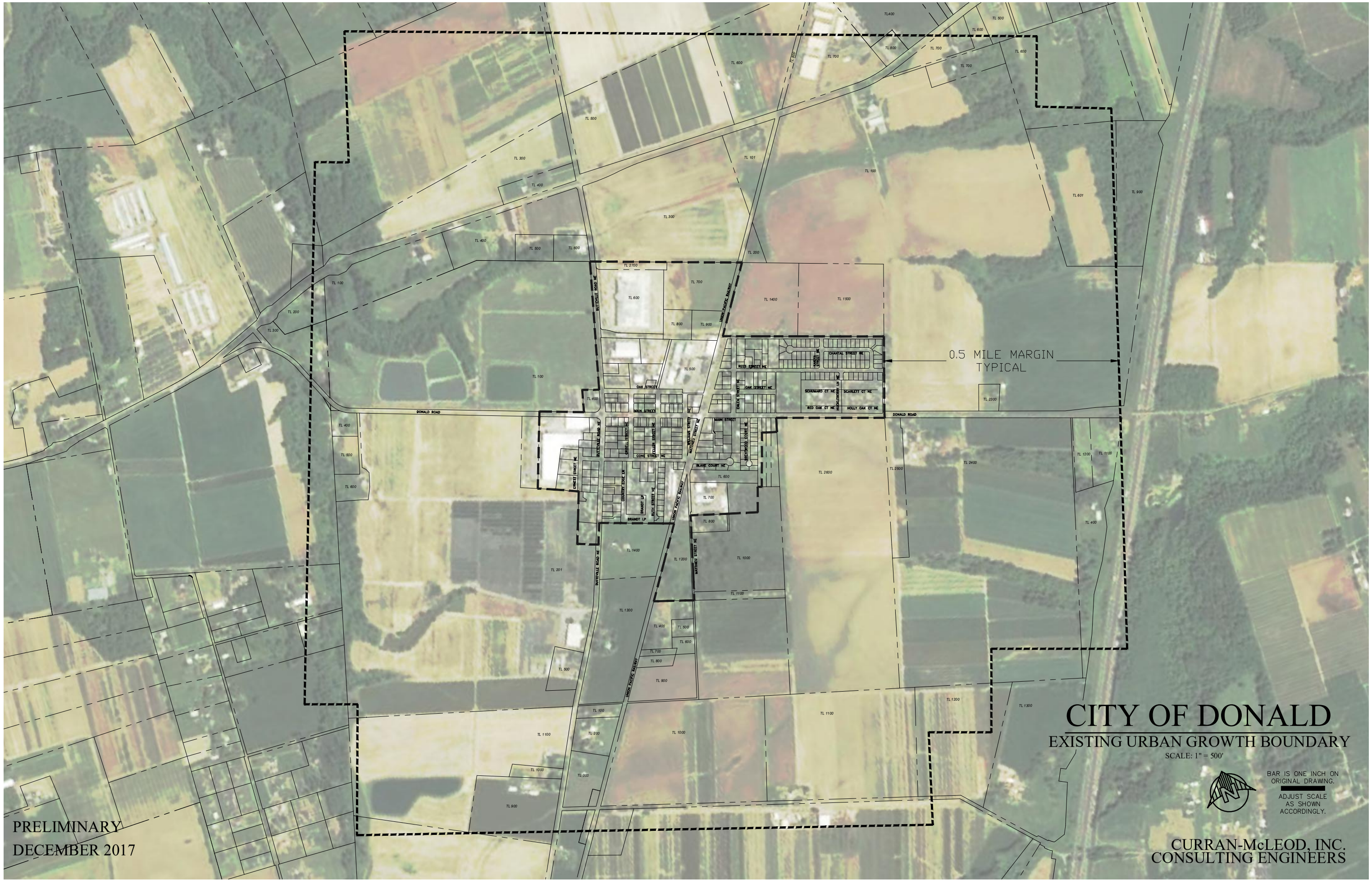

J:\Donald\VMAP\1690-BaseMap.dwg, 12/28/2017 4:05:21 PM, Paul Beskow

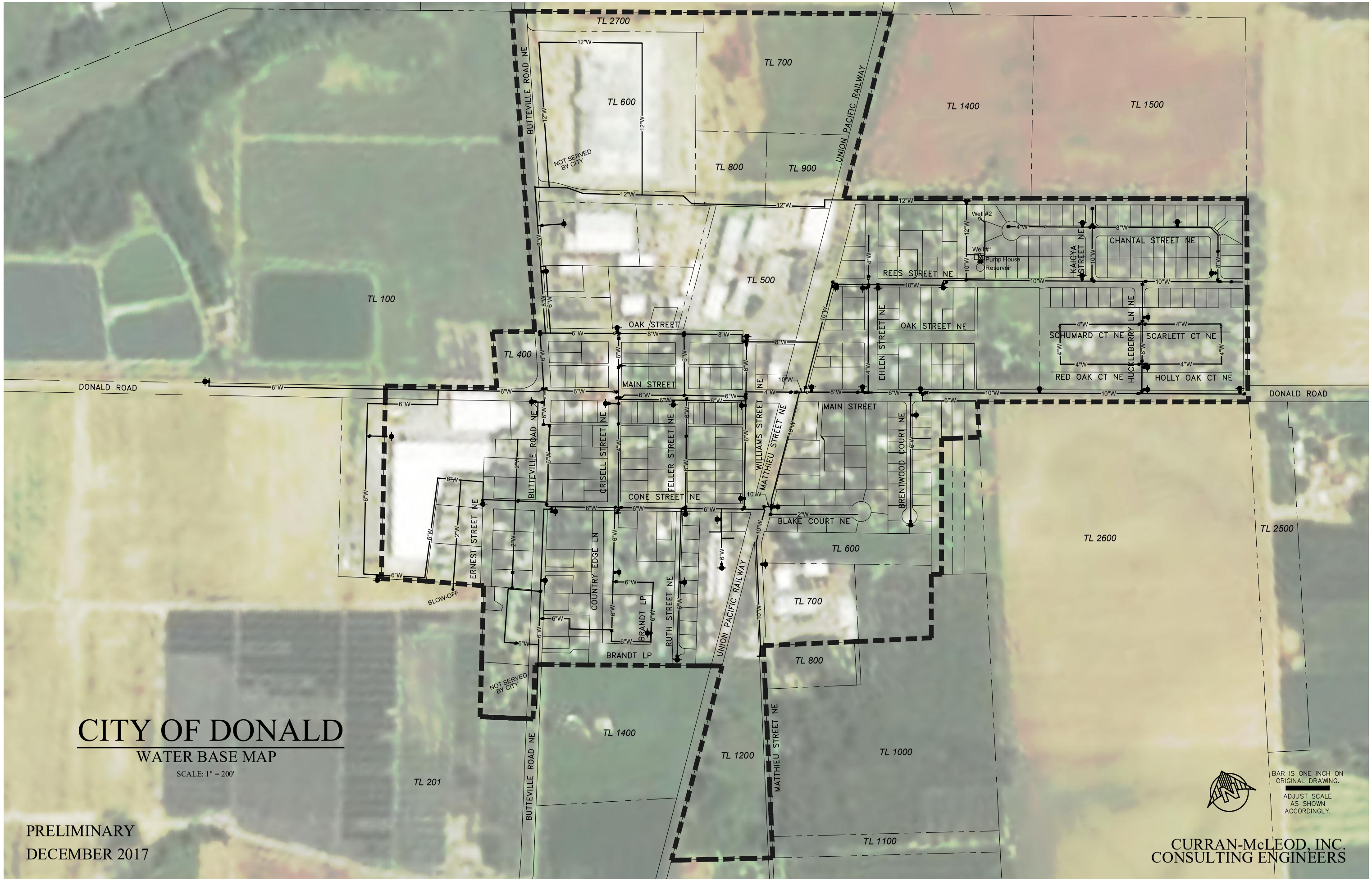

CITY OF DONALD

WATER BASE MAP

SCALE: 1" = 200'

PRELIMINARY

DECEMBER 2017

CURRAN-McLEOD, INC.
CONSULTING ENGINEERS

J:\Donald\VMAP\1690-BaseMap.dwg, 12/28/2017 3:55:16 PM, Paul Beskow

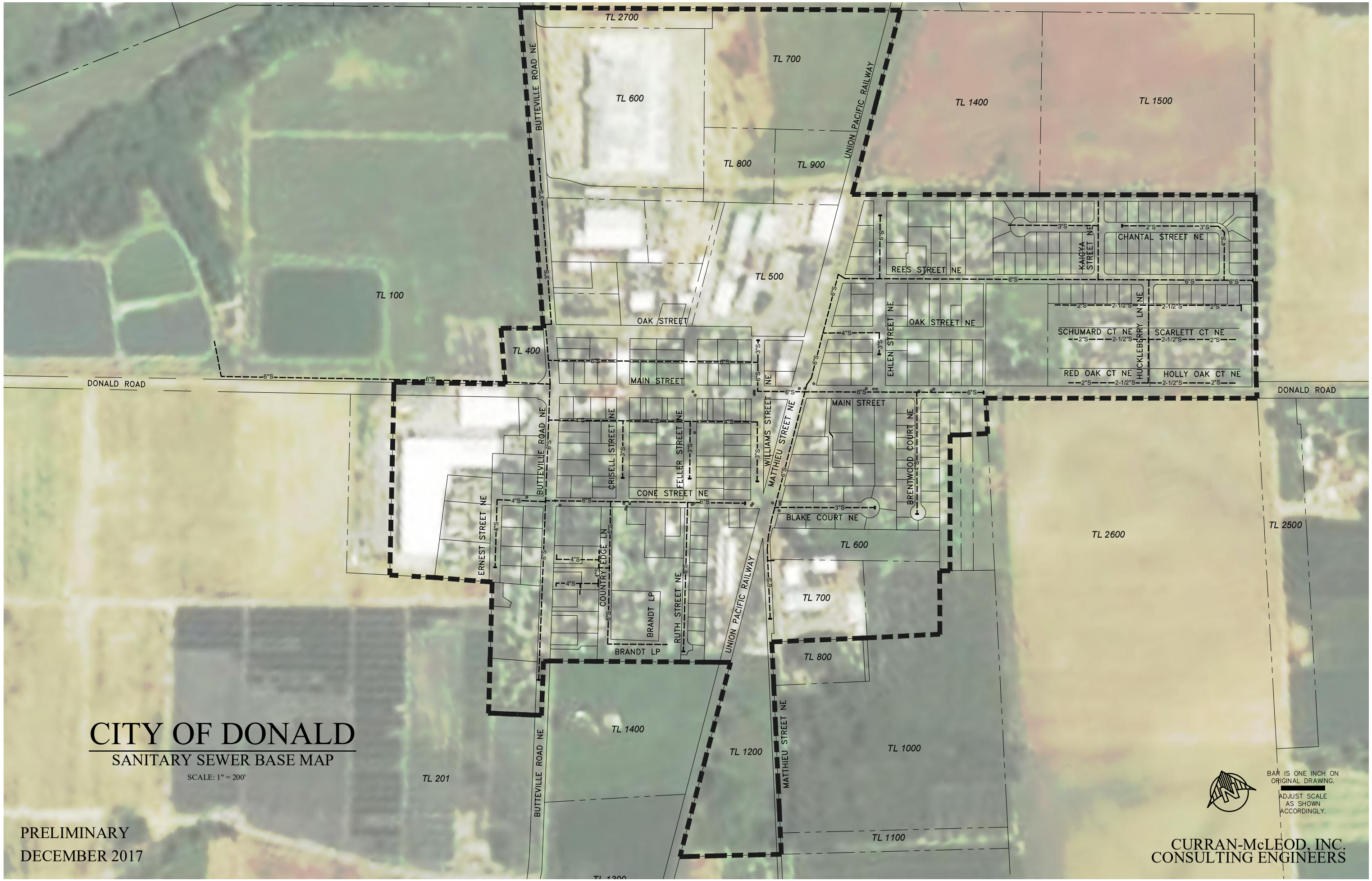

J:\Donald\VMAP\1690-BaseMap.dwg, 12/28/2017 3:55:42 PM, Paul Beskow